

# 4. ETAPA

**ŠTART:** Horný Tisovník,  
obecný úrad  
**ČK:** Veľký Krtíš,  
Námestie A. B. Škultétyho

**Dĺžka:** 44,55 km

**Čas:** 65 min

   
**ŠTART, U, V - Y - Z - X - ČK4**

**Autor trate:** Ing. Ladislav Cingel  
**Hlavný rozhodca:** Ing. Milan Černák

[www.mototuristika.sk](http://www.mototuristika.sk)

GPS  
(WGS 84, Google Earth compatible)

ŠTART - 48°24'54.87"S  
19°21'46.24"V

U - 48°21'17.31"S  
19°24'21.36"V


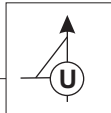
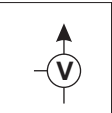
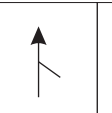
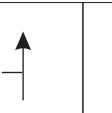
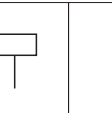

V - 48°19'51.06"S  
19°24'35.73"V





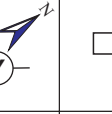

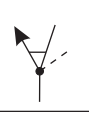
Y - 48°16'10.42"S  
19°27'01.81"V

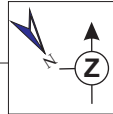
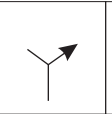
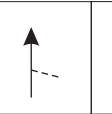
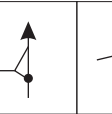
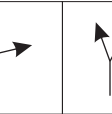

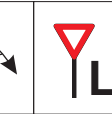

Z - 48°14'47.52"S  
19°23'22.90"V

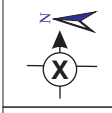
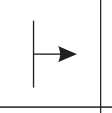

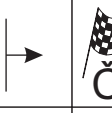

X - 48°12'54.00"S  
19°20'16.68"V

ČK 4 - 48°12'27.95"S  
19°20'55.08"V

						
0,00	7,95	10,70=0,00	3,20	4,20	(6,75)	7,30

						Plánik	
	7,50		7,90	9,60=0,00	(5,30)		8,60

							
11,50=0,00	1,40	3,60	4,58	5,10	5,50		

				
11,15	12,10	12,50	12,70	12,75

