














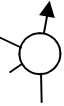




| | | | |
|---|-----------------------------------|---|---|
|  | <h1>2.ETAPA</h1> | ČK1: Lovčica-Trubín |  |
| | | ČK2: Banská Štiavnica, parkovisko pod novým zámkom | |
| Autor trate: Viktor Magdolen | Hlavný rozhodca: Richard Magdolen | DĹŽKA: 35 km | ČAS: 70 min |

VI.iti.1: Každá dopravná značka ZAČIATOK OBCE je prejazdovou kontrolou. Do JV si napíš prvé písmeno z názvu obce uvedenom na tabuli.

VI.iti.2: Každá dopravná značka KONIEC OBCE je prejazdovou kontrolou. Do JV si napíš posledné písmeno z názvu obce uvedenom na tabuli.

| | | | | | | |
|-----|-----|---|---|--|---|---|
| ČK1 | 2xP |  | L |  |  |  |
| | | | | odboč do prava | | smer Bratislava |

| | | | | | | | |
|--|--|---|---|---|---|---|---|
|  | 20  |  |  |  | 21  | 22  | 23  |
| zíjdi z diaľnice, smer Lehôtka pod Brehmi | 0,00 | 0,60 | 1,10 | len smelo :) | 1,85=0,00 | 13,00 | 16,10 |

| | | | | | | | | |
|---|---|---|---|---|---|---|---|-----|
|  |  |  |  |  |  |  |  | ČK2 |
| 17,40 | 17,80 | 18,80=0,00 | 1,40 | 2,20 | 4,90 | 5,10 | 6,80 | |