











| | | | |
|---|-------------------|---|---|
|  | <h1>4. ETAPA</h1> | ČK3: Hodruša Hamre, baňa Starovšechsvätých |  |
| | | ČK4: Hliník nad Hronom, obecný úrad | |
| Autor trate: Viktor Magdolen | | Hlavný rozhodca: Richard Magdolen | Dĺžka: 23 km Čas: 40 min |



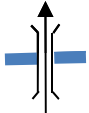





VI.iti.1: Každá dopravná značka ZAČIATOK OBCE je prejazdovou kontrolou. Do JV si napíš prvé písmeno z názvu obce uvedenom na tabuli.








VI.iti.2: Každá dopravná značka KONIEC OBCE je prejazdovou kontrolou. Do JV si napíš prvé písmeno z názvu obce uvedenom na tabuli.

SPK1: Názov banky napravo

SPK2: Názov hotela napravo

| | | | | | | | | |
|------|---|---|---|---|------|---|--|---|
| ČK3 |  |  |  SPOMAL' !!! |  | SPK2 |  |   |  SPOMAL' !!! |
| 0,00 | 0,65 | 2,45 | 5,80 | | | 6,20 | 6,40 | 7,40 |

| | | | | | | | | |
|---|--|---|--|---|---|---|---|------|
|  |  41 |  |   |  |  | kruhový objazd opusti tretím výjazdom |  | SPK1 |
| | 9,90=0,00 | | 0,45 | 1,10 | | | | |

| | | | | | | | |
|---|--|---|---|---|---|---|-----|
|  |  42 |  |  |  |  |  | ČK4 |
| 2,00 | 7,60=0,00 | 0,05 | | 2,90 | 3,20 | | |